



**FOR CUSTOMER SERVICE:**

Customer Service Center  
1700 Third Avenue North  
Nashville, TN 37208-2248

TEL (615) 862-4600  
FAX (615) 862-4837  
TDD (615) 862-4809

**Customer Name:** RESIDENCE AT BLUE NOTE LLC  
**BillingDate:** 05/26/2026  
**AccountNumber:** 58774303

[www.nashville.gov/water](http://www.nashville.gov/water)  
Office Hours: Mon - Fri 8am - 5pm  
For emergency assistance 24/7: (615) 862-4600

Annual backflow inspection program charges (\$50 per inspection) are included in this bill under other charges/credits.

Your bill includes a past due balance. Please disregard this message if you have already mailed a payment that includes this amount.

If you have not yet paid the past due balance, please be aware that your service may be terminated. To restore service, you will be required to pay any charges greater than 15 days old and a deposit that is twice your average bill (minimum \$100).

Current Account Information	
<b>Account Summary as of May 26, 2026</b>	
Current Charges	\$38,454.86
Prior Balance - Past Due	\$1,794.62
<b>Total Amount Due Upon Receipt</b>	<b>\$40,249.48</b>

**Due Date:** 06/15/2026

Happy Drinking Water Week! We are celebrating with the release of our Consumer Confidence Report. This water quality report is available at [ccr.nashville.gov](http://ccr.nashville.gov) and contains important information about the source and quality of your drinking water. Please call 615-862-4600 if you prefer to have a paper copy mailed to your home.

Help improve Metro language services with a 5-minute survey - [Nashville.gov/languageaccess](http://Nashville.gov/languageaccess)

THE STORMWATER FEE HAS BEEN MANDATED BY CONGRESS PURSUANT TO THE CLEAN WATER ACT OF 1977.

**Service Address:** 305 MILLWOOD DR

**Class:** COMMERCIAL

**Account Detail**

Continued on next page

If you disagree with the accuracy of your bill, please contact our office at (615) 862-4600

PLEASE RETURN THIS SECTION TO ENSURE PROPER CREDIT - Please do not fold or staple



Send all other correspondence to:  
MWS Customer Service Center  
1700 Third Avenue North  
Nashville, TN 37208-2248



Current Account Information	
<b>Account Number</b>	58774303
<b>Bill Date</b>	05/26/2026
<b>Amount Due After 06/15/26</b>	\$42,169.73
<b>Amount Now Due</b>	<b>\$40,249.48</b>
Amount Paid:	

**Make Check Payable to Metro Water Services and Mail To:**



Metro Water Services  
PO BOX 305225  
Nashville, TN 37230-5225



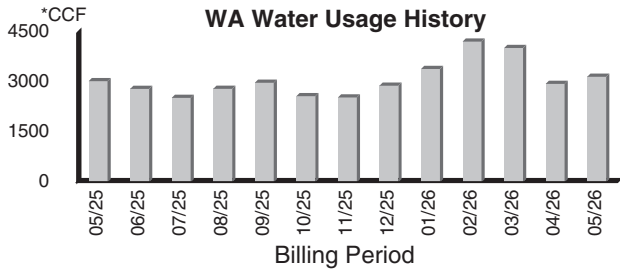
0312699-MWSS355168-ST.NOPRIN-1108313004104  
RESIDENCE AT BLUE NOTE LLC  
C/O C/O RUM: 4945374  
PO BOX 5169  
OAK BROOK IL 60522-5169



00000000005877430300402494801

10000000

1/2



MAY 2025 - 3046 CCF MAY 2026 - 3179 CCF

\* 1 CCF (100 cubic feet) = 748 Gallons

<b>Service From 04/13/26 - 05/14/26</b>	<b>(31 Days)</b>
WA Water Charges	\$10,728.98
Water Infrastructure Replacement Fee	1,072.90
City Tax	295.05
State Tax	751.03
SW Sewer Charges	22,960.82
Sewer Infrastructure Replacement Fee	2,296.08
ST Stormwater Charges	300.00
Other charges or credits	50.00
	<b>\$38,454.86</b>


Average Cost Per Day \$1238.87

Service	Register	Meter	Size	Read Type	Meter Reading		Usage	
					From	To	CCF	Gallons
WA	0001	SNT70125781	6 INCH	READ	103400	106560	3160	2363680
WA	0002	SNT70125781	6 INCH	READ	22866	22885	19	14212
SW							3179	2377892


Twenty days after the billing date, account is delinquent and service is subject to shut off. A service charge will be added to your bill if it should become necessary to make a collection visit.

***It's easier than ever to pay your bill!***


<https://mwsonline.nashville.gov/app/>




Pay Online




Pay by Phone




Pay by Text




Schedule a Payment





AutoPay  
(it's FREE when you use e-check)




Paperless











Requests for ADA accommodations should be directed to the MWS Safety Coordinator at (615) 862-4862.

# F.I.R.S.T.

## Flood Information Risk & Storm Tool



**F.I.R.S.T. is an interactive website that provides important flood risk information. This tool enables users to:**

- Determine if a property is in a flood risk zone
- Obtain building elevation information - Elevation Certificates
- Access consolidated FEMA flood insurance rate maps (FIRMs)
- Connect with a floodplain expert

**Take the FIRST step. Scan the QR Code for more information on your property's potential flood risks.**

## en Español

**F.I.R.S.T. (por sus siglas en inglés) es un sitio web interactivo que proporciona información sobre el riesgo de inundaciones. Esta herramienta permite a los usuarios:**

- Determinar si una propiedad se encuentra en una zona de riesgo de inundación.
- Obtener información sobre la elevación de edificios - Certificados de Elevación.
- Acceso a los mapas de tasas de seguro contra inundaciones de FEMA (FIRMs) consolidados.
- Conectarse con un experto en llanuras de inundación.

Dé el primer paso con F.I.R.S.T. Escanee el código QR para obtener más información sobre los posibles riesgos de inundación de su propiedad.

